



# ATHLETICS CANADA

## ROAD RACE MEASUREMENT CERTIFICATE

### Race Information

Name of the course Conquer The Lake Half Marathon  
Certificate number BC-2022-013a-DRY Distance 21.0975 km Race date June 18, 2023  
City Lake Country Province BC  
Race contact name Jennifer Andrews Race contact email jandrews@therink.ca

### Course Information

Start elevation 397 m Finish elevation 397 m  
Elevation change (m/km) 0 m/km Percent separation 0.9%

### Measurer Information

Measurer name David Guss davidguss123@gmail.com 403-617-6482  
Measurement date May 7 & 17, 2022; Apr 30, 2023 Expiry date Dec 31, 2031

## Official Notice

Based on examination of data provided by the above named measurer, the course described above and in the map attached is hereby certified as reasonably accurate in measurement according to the standards adopted by the **Road Running Technical Council**. If any changes are made to the course, this certification becomes void, and the course must then be recertified.

### Validation of Course

In the event a **National Open Record** is set on this course, or at the discretion of **Athletics Canada**, a validation remeasurement may be required to be performed by a qualified measurer. If such a remeasurement shows the course to be short, then all pending records will be rejected and the course certification will be cancelled.

### As Nationally Certified by

 May 15, 2023  
Signature of certifier Date

Any inquiries regarding this certificate should be directed to [coursemeasurement@athletics.ca](mailto:coursemeasurement@athletics.ca)




# Conquer the Lake Half Marathon in Lake Country, BC

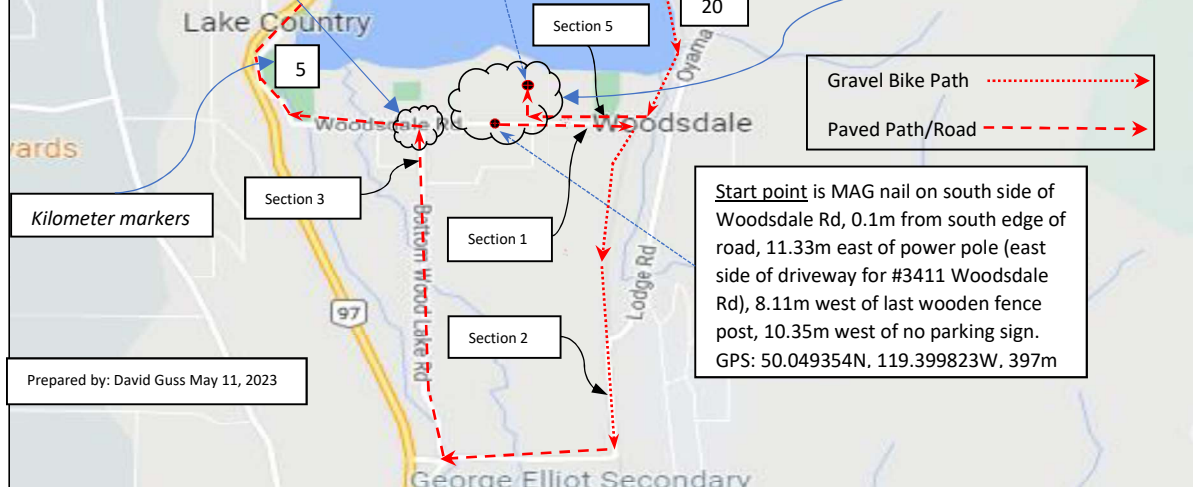
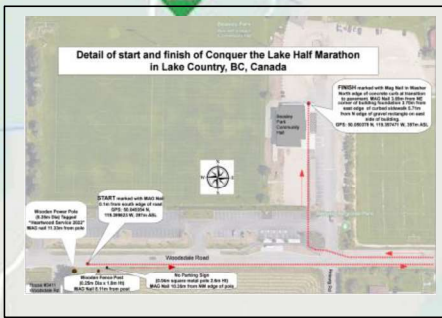
Athletics Canada Certified  
 BC-2022-013a-DRY  
 Certification expires Dec 31, 2031



NOTES: In section 1, the runners will have full use of the right-hand lane of the road. In sections 2 and 4, runners will have full use of the gravel bike path. In sections 3 and 5, runners will have full use of paved biking/walking paths and lined bike lane on right side of the road. In section 3, traffic cones will be placed at cross walk across Lodge Road. Traffic cones will also be placed in intersection of Bottom Wood Lake Road and Woodsdale to show path of runners, which will be the same as a vehicle turning left from Bottom Wood Lake Road on to Woodsdale Road. Also in section 3, traffic cones will be place on east side of Hwy 97 from Woodsdale Road to end of off ramp to Pelmevash Parkway to separate runners from traffic.



Finish Point is MAG nail on north edge of sidewalk curb at transition to pavement. 3.69m from NE corner of Beasley Park Community Centre Building. GPS: 50.050379N, 119.397471W, 397m ASL



Gravel Bike Path .....  
 Paved Path/Road - - - - -

Start point is MAG nail on south side of Woodsdale Rd, 0.1m from south edge of road, 11.33m east of power pole (east side of driveway for #3411 Woodsdale Rd), 8.11m west of last wooden fence post, 10.35m west of no parking sign. GPS: 50.049354N, 119.399823W, 397m

Prepared by: David Guss May 11, 2023

Kilometer markers